

LEGEND

BAT SURVEY

● SEMMMS 2013 Bat Tree Survey Results

ROOST

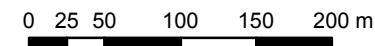

◆ Roost 1

◆ Roost 2

◆ Roost 3

GENERAL

— Proposed Scheme



Scale @ A3 1:5,000 Date 02-10-13

This map is based upon Ordnance Survey material with the permission of Ordnance Survey on behalf of the Controller of Her Majesty's Stationery Office © Crown copyright. Unauthorised reproduction infringes Crown copyright and may lead to prosecution or civil proceedings. (LA100019571) (2009).

This drawing may be used only for the purpose intended and only written dimensions shall be used

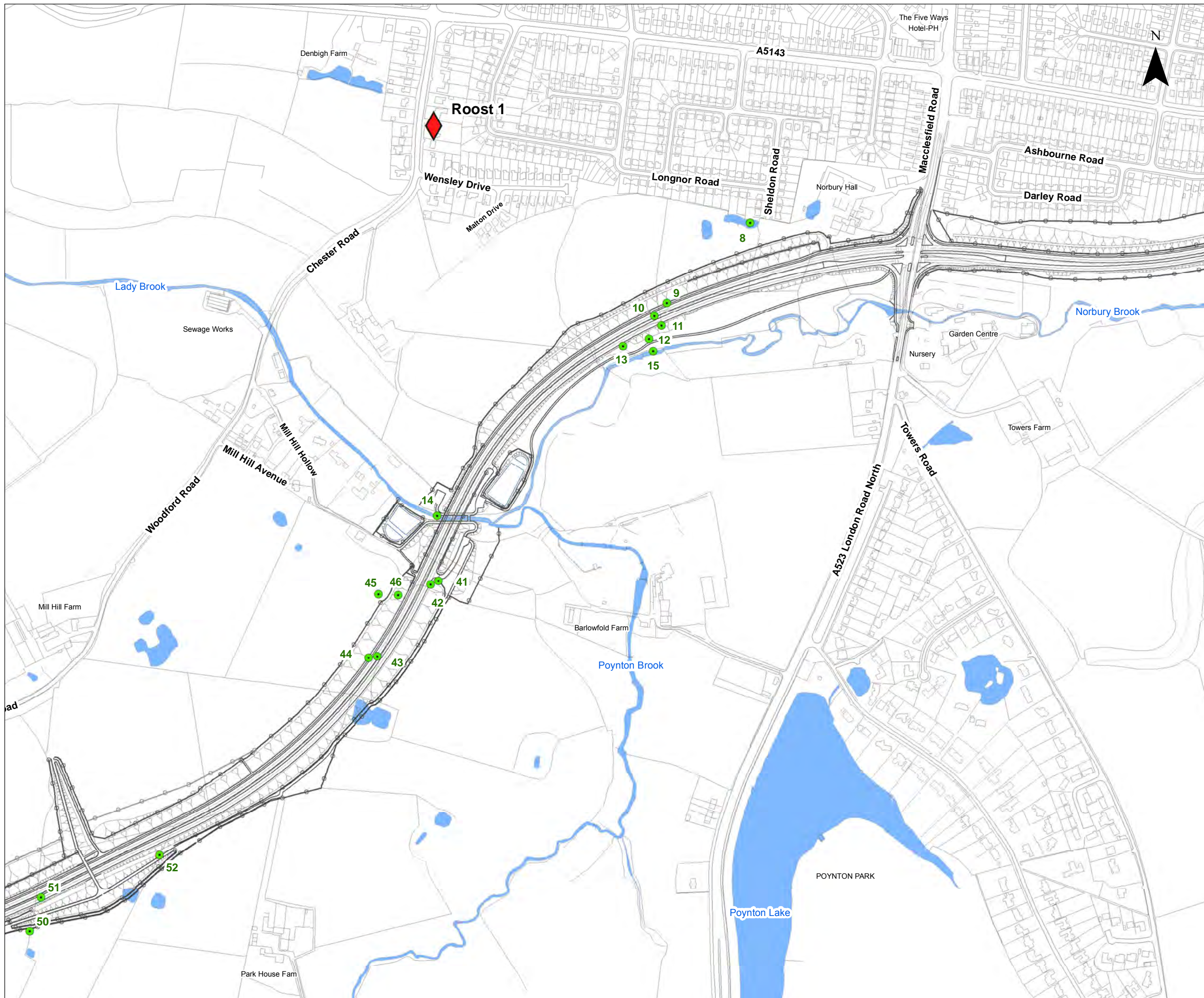


Client **Stockport M.B.C**

Project **SEMMMS A6 to Manchester Airport Relief Road**

Title **BAT TREE SURVEY 2013**

Figure No. **FIGURE 11B.1**

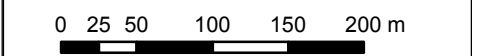



LEGEND

BAT SURVEY
 ● SEMMMS 2013 Bat Tree Survey Results

ROOST
 ◆ Roost 1
 ◆ Roost 2
 ◆ Roost 3

GENERAL
 — Proposed Scheme



Scale @ A3 1:5,000 Date 02-10-13

This map is based upon Ordnance Survey material with the permission of Ordnance Survey on behalf of the Controller of Her Majesty's Stationery Office © Crown copyright. Unauthorised reproduction infringes Crown copyright and may lead to prosecution or civil proceedings. (LA100019571) (2009).

This drawing may be used only for the purpose intended and only written dimensions shall be used

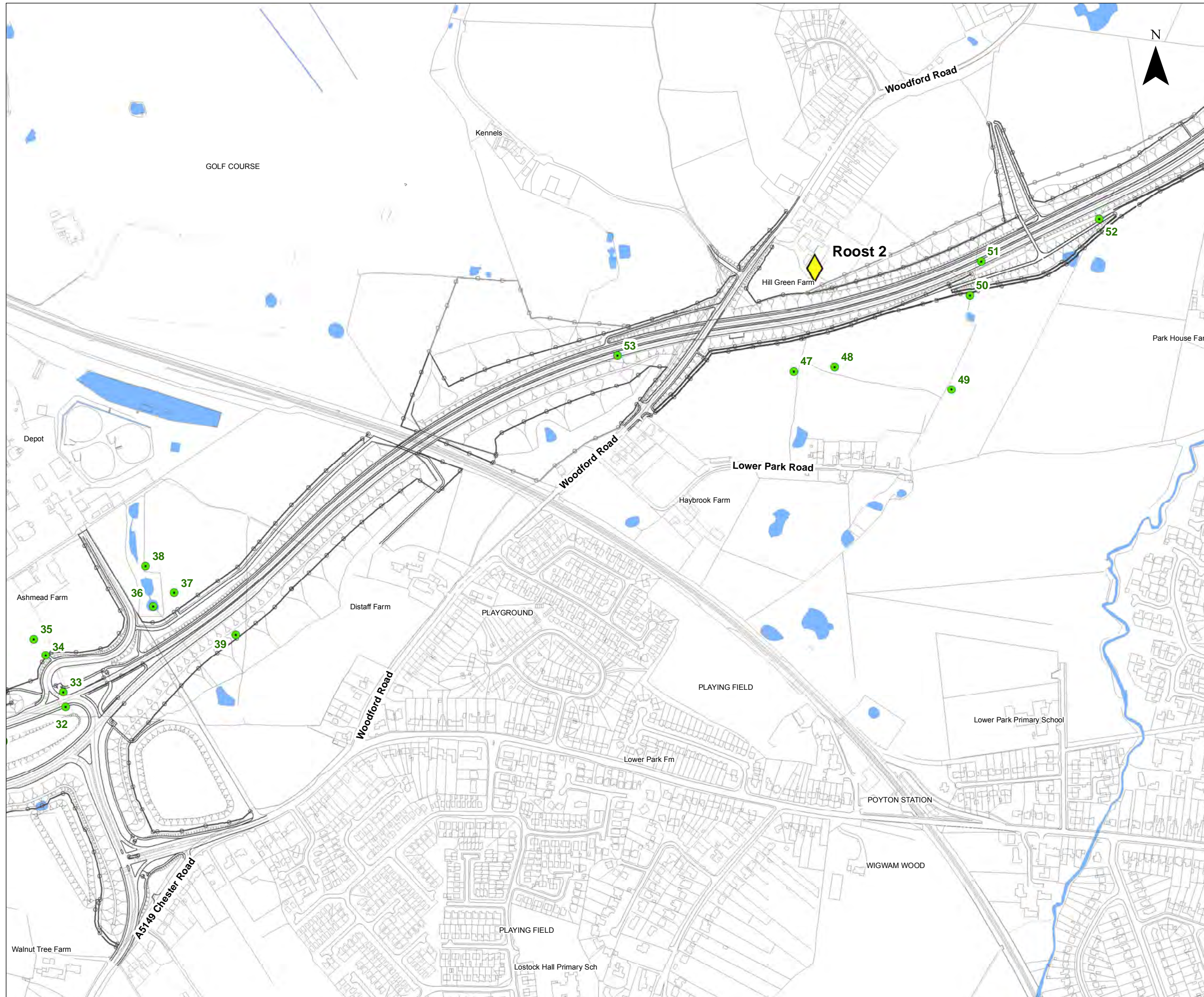


Client **Stockport M.B.C**

Project **SEMMMS A6 to Manchester Airport Relief Road**

Title **BAT TREE SURVEY 2013**

Figure No. **FIGURE 11B.2**

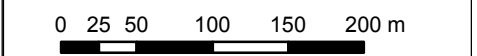



LEGEND

BAT SURVEY
 ● SEMMMS 2013 Bat Tree Survey Results

ROOST
 ◆ Roost 1
 ◆ Roost 2
 ◆ Roost 3

GENERAL
 — Proposed Scheme



Scale @ A3 1:5,000 Date 02-10-13

This map is based upon Ordnance Survey material with the permission of Ordnance Survey on behalf of the Controller of Her Majesty's Stationery Office © Crown copyright. Unauthorised reproduction infringes Crown copyright and may lead to prosecution or civil proceedings. (LA100019571) (2009).

This drawing may be used only for the purpose intended and only written dimensions shall be used

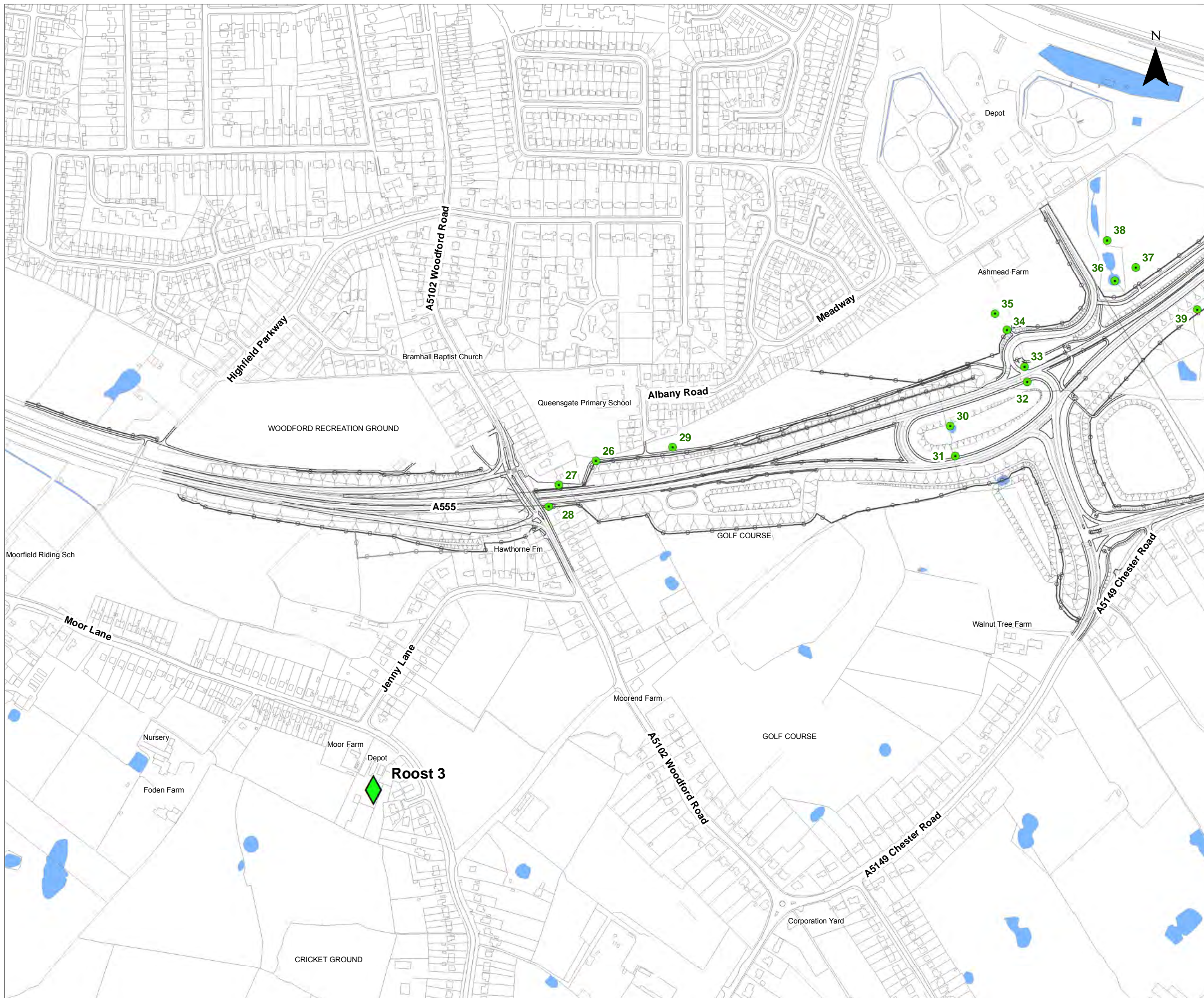


Client **Stockport M.B.C**

Project **SEMMMS A6 to Manchester Airport Relief Road**

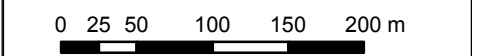

Title **BAT TREE SURVEY 2013**

Figure No. **FIGURE 11B.3**



LEGEND

- BAT SURVEY**
- SEMMMS 2013 Bat Tree Survey Results
- ROOST**
- ◆ Roost 1
 - ◆ Roost 2
 - ◆ Roost 3
- GENERAL**
- Proposed Scheme



Scale @ A3 Date
 1:5,000 02-10-13

This map is based upon Ordnance Survey material with the permission of Ordnance Survey on behalf of the Controller of Her Majesty's Stationery Office © Crown copyright. Unauthorised reproduction infringes Crown copyright and may lead to prosecution or civil proceedings. (LA100019571) (2009).

This drawing may be used only for the purpose intended and only written dimensions shall be used

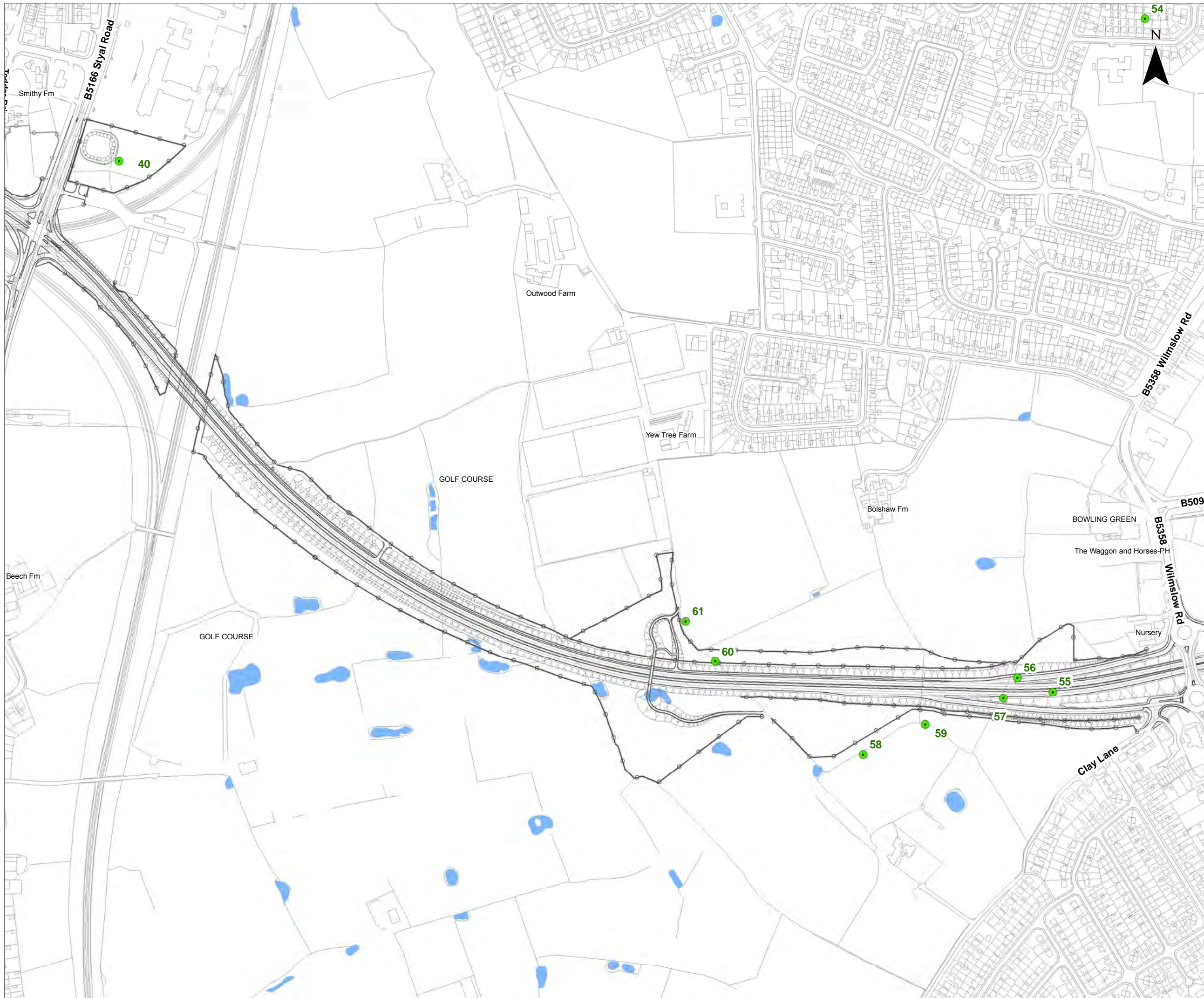


Client **Stockport M.B.C**

Project
SEMMMS A6 to Manchester Airport Relief Road

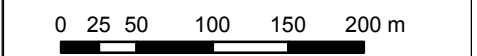

Title
BAT TREE SURVEY 2013

Figure No.
 FIGURE 11B.4



LEGEND

- BAT SURVEY**
- SEMMMS 2013 Bat Tree Survey Results
- ROOST**
- ◆ Roost 1
 - ◆ Roost 2
 - ◆ Roost 3
- GENERAL**
- Proposed Scheme



Scale @ A3 1:5,000 Date 02-10-13

This map is based upon Ordnance Survey material with the permission of Ordnance Survey on behalf of the Controller of Her Majesty's Stationery Office © Crown copyright. Unauthorised reproduction infringes Crown copyright and may lead to prosecution or civil proceedings. (LA100019571) (2009).

This drawing may be used only for the purpose intended and only written dimensions shall be used



Client **Stockport M.B.C**

Project **SEMMMS A6 to Manchester Airport Relief Road**

Title **BAT TREE SURVEY 2013**

Figure No. **FIGURE 11B.5**